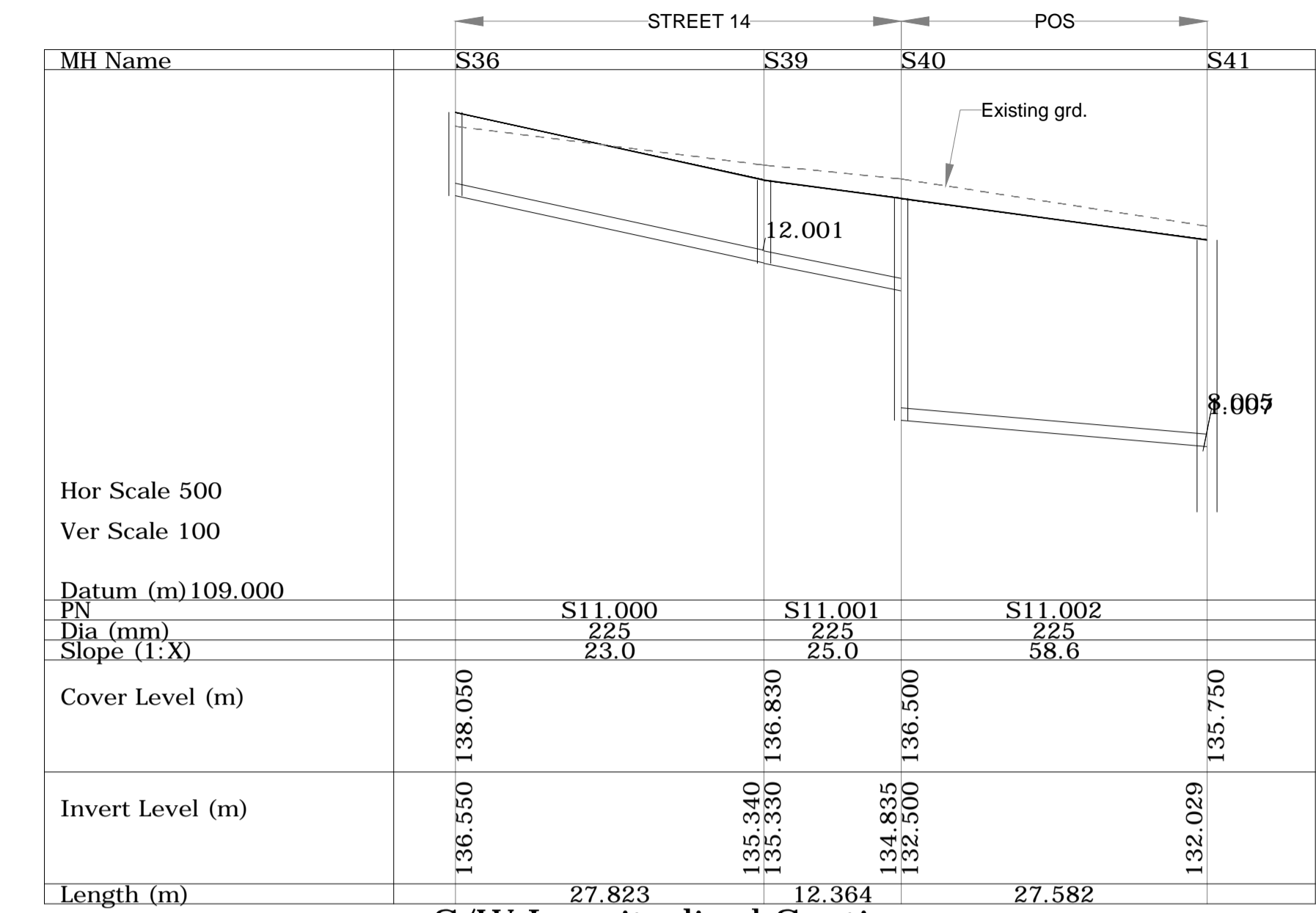
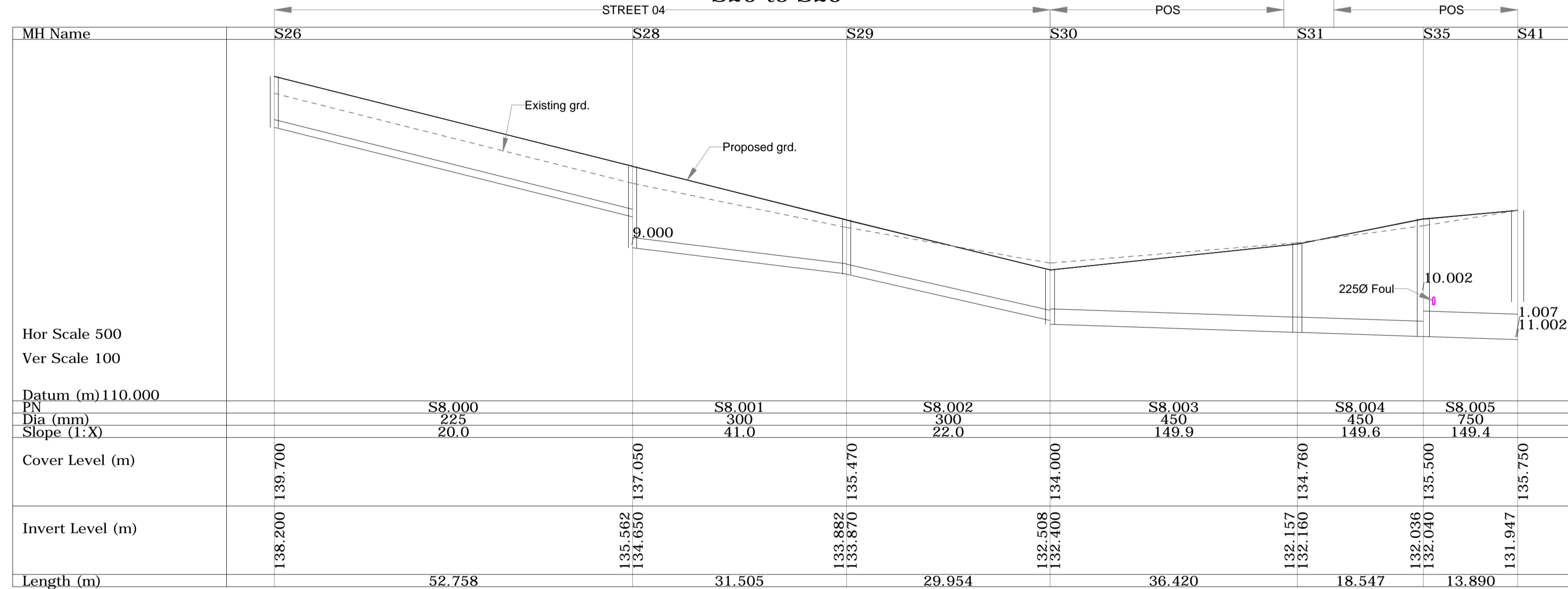


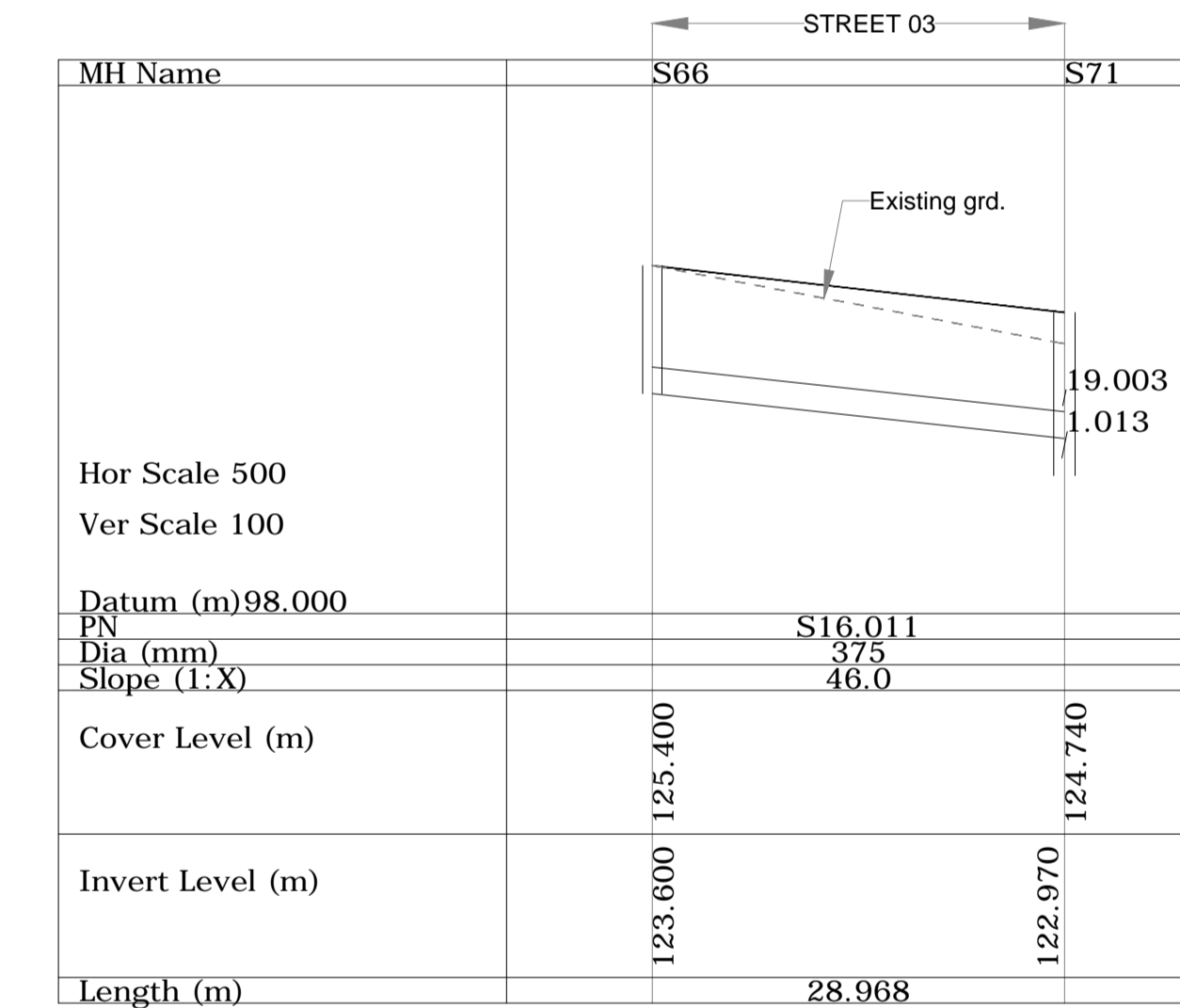
S/W Longitudinal Section  
S20 to S25



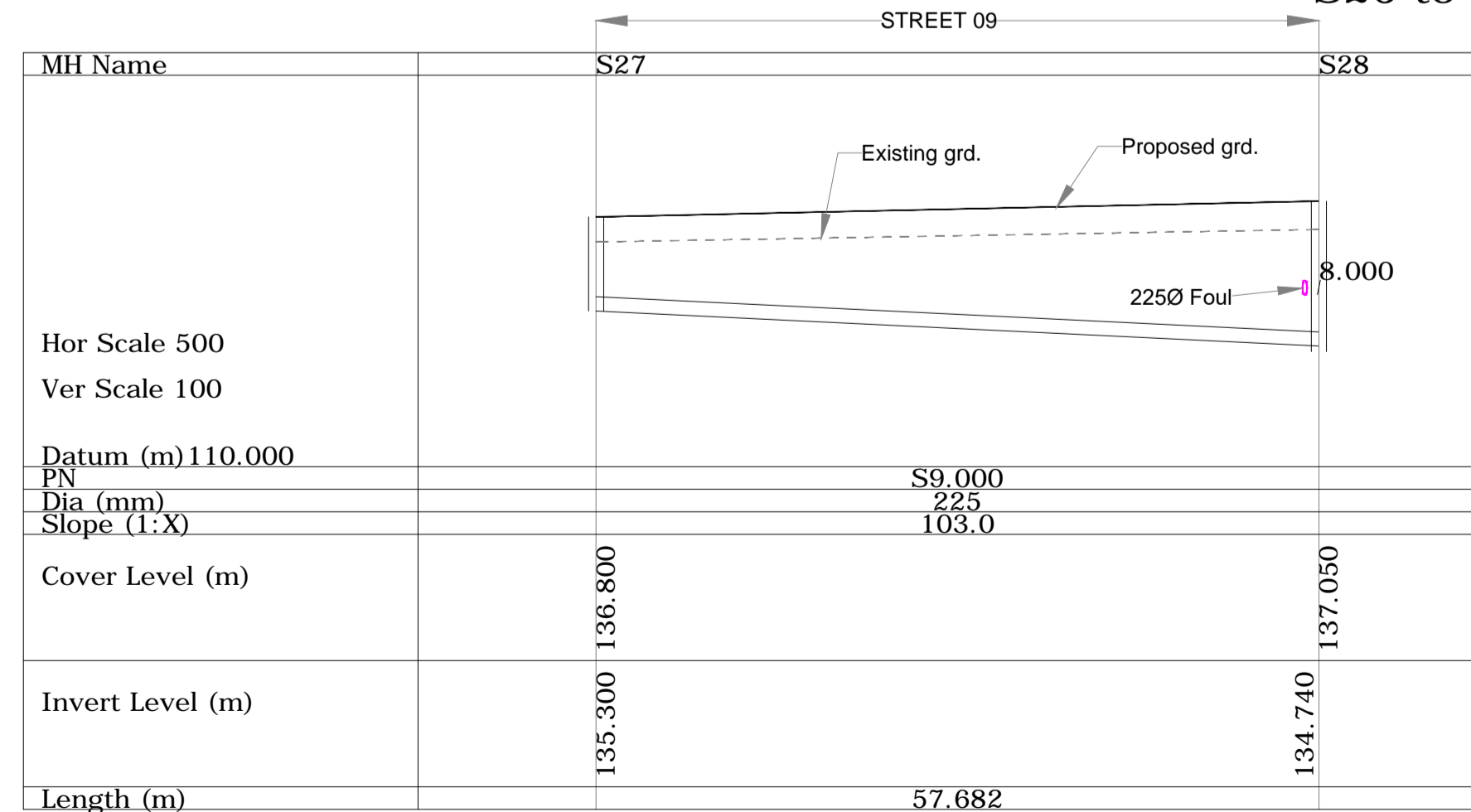
S/W Longitudinal Section  
S36 to S41




S/W Longitudinal Section  
S26 to S41



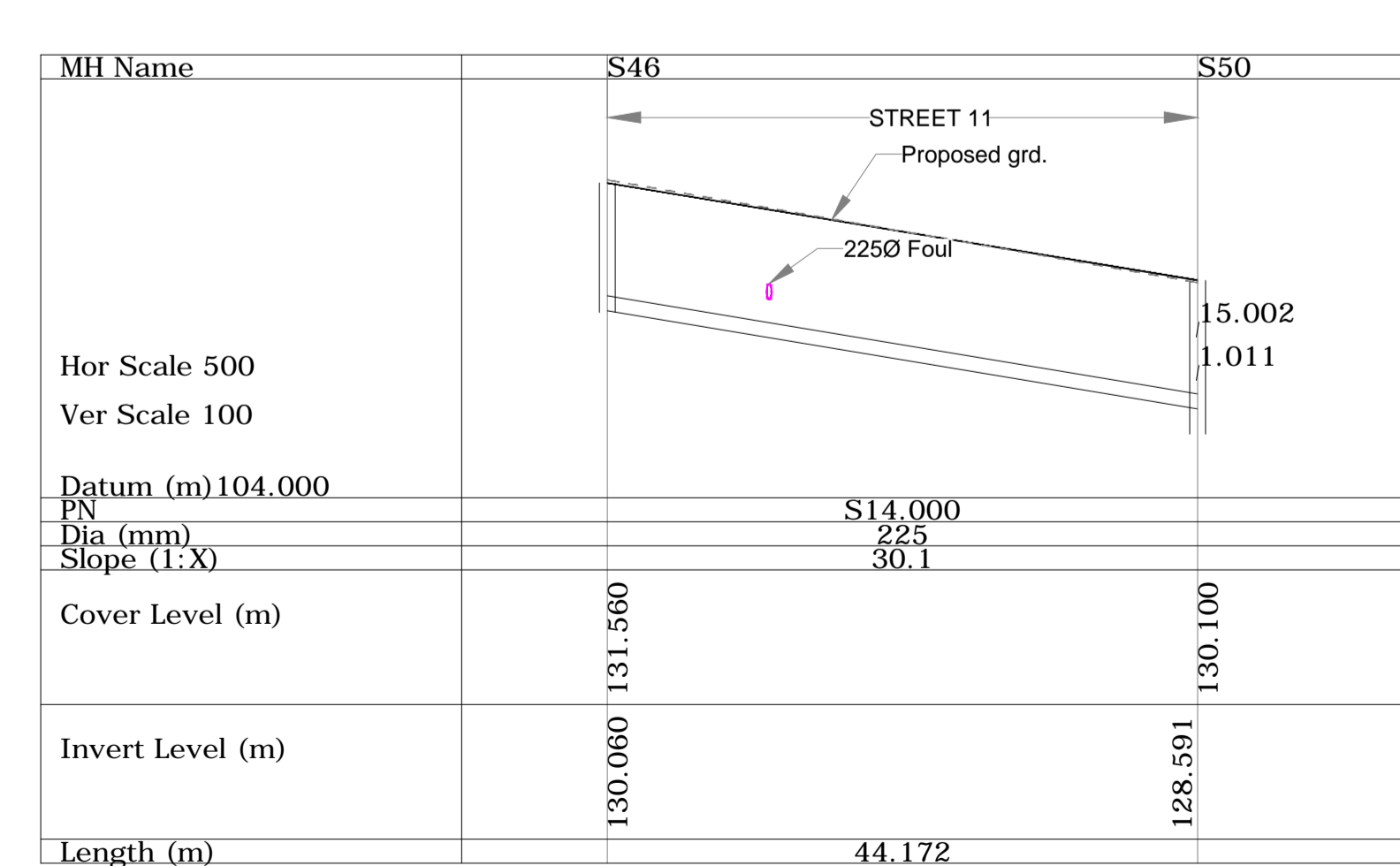
S/W Longitudinal Section  
S66 to S71



S/W Longitudinal Section  
S27 to S28



S/W Longitudinal Section  
S43 to S44



S/W Longitudinal Section  
S46 to S50

1. Read this drawing in conjunction with all other relevant Engineers and Architects drawings.
2. Do not scale this drawing, use only written dimensions.
3. Do not set out from this drawing unless specifically confirmed by the Engineers beforehand.
4. All levels shown are to Mean Head datum (mOD).
5. The contractor is to check all service connections before commencing any site development works.
6. The Engineer is to be informed of discrepancies that may arise before the contractor commences any site development works. If in doubt - ask!
7. Manhole details and materials specification to comply with Irish Water Wastewater Infrastructure Standard Details document and Code of Practice.
8. Foul gravity sewers to be concrete in accordance with IW CoP section 3.13.
9. Refer also to the Manhole details drawing/s provided for further information.
10. Where cover to pipes is less than 1.2m in roads, 1.0m in public areas and 0.9m in grassed/landscaped areas, surround the pipe 150mm of concrete.

REFER TO Dwg.No. 1324B/307 - 309 FOR  
PLAN ALIGNMENT OF FOUL SEWER  
SHOWN ON THIS DRAWING

REV	DATE	DESCRIPTION

**ROGER MULLARKEY & ASSOCIATES**  
Consulting Structural and Civil Engineers

Duncreevan, Kilkcork, Co.Kildare  
Tel: +353 1 610 3755 Mob: +353 87 232 4917  
E-mail: info@rmullarkey.ie www.rmullarkey.ie

**Project**  
**BOHERBOY**

Drawing Title  
S/W LONGITUDINAL SECTIONS  
Sheet 3

Architect  
MCORM & Davy  
Smith  
Architects

Date	Drawn By	Scales	Dwg.No.	Stage	Rev
July'21	RM	As Shown	1324B/332	PLANNING	